

# OCR

Oxford Cambridge and RSA

## Tuesday 7 June 2022 – Afternoon

### GCSE (9–1) Geography B (Geography for Enquiring Minds)

**J384/02** People and Society

Resource Booklet

Time allowed: 1 hour



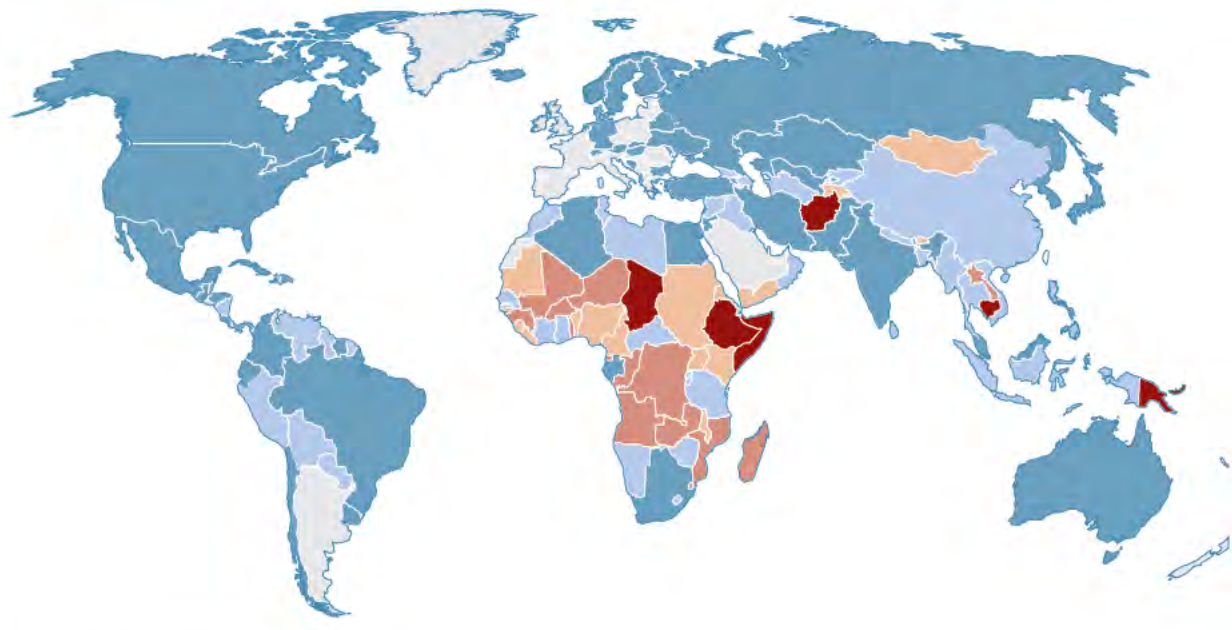
#### INSTRUCTIONS

- Do **not** send this Resource Booklet for marking. Keep it in the centre or recycle it.

#### INFORMATION

- This document has **8** pages.

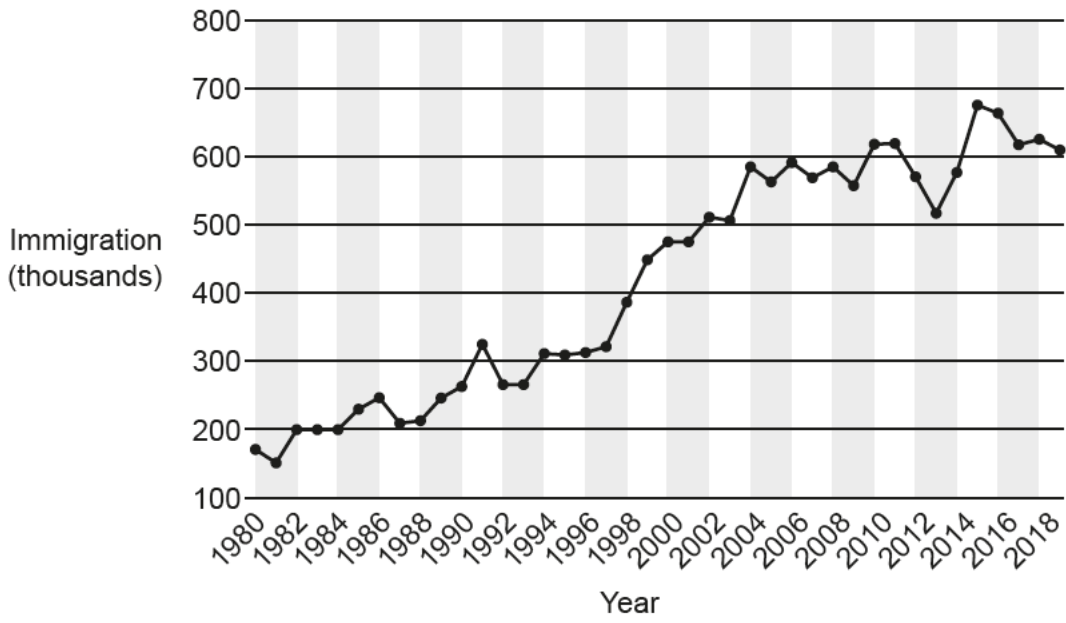
Fig. 1 Share of population with access to improved drinking water



**Share of population with access to improved drinking water**

- 85% or more
- 70-85
- 55-70
- 40-55
- less than 40%
- no data

Fig. 2 Immigration to the UK 1980–2018

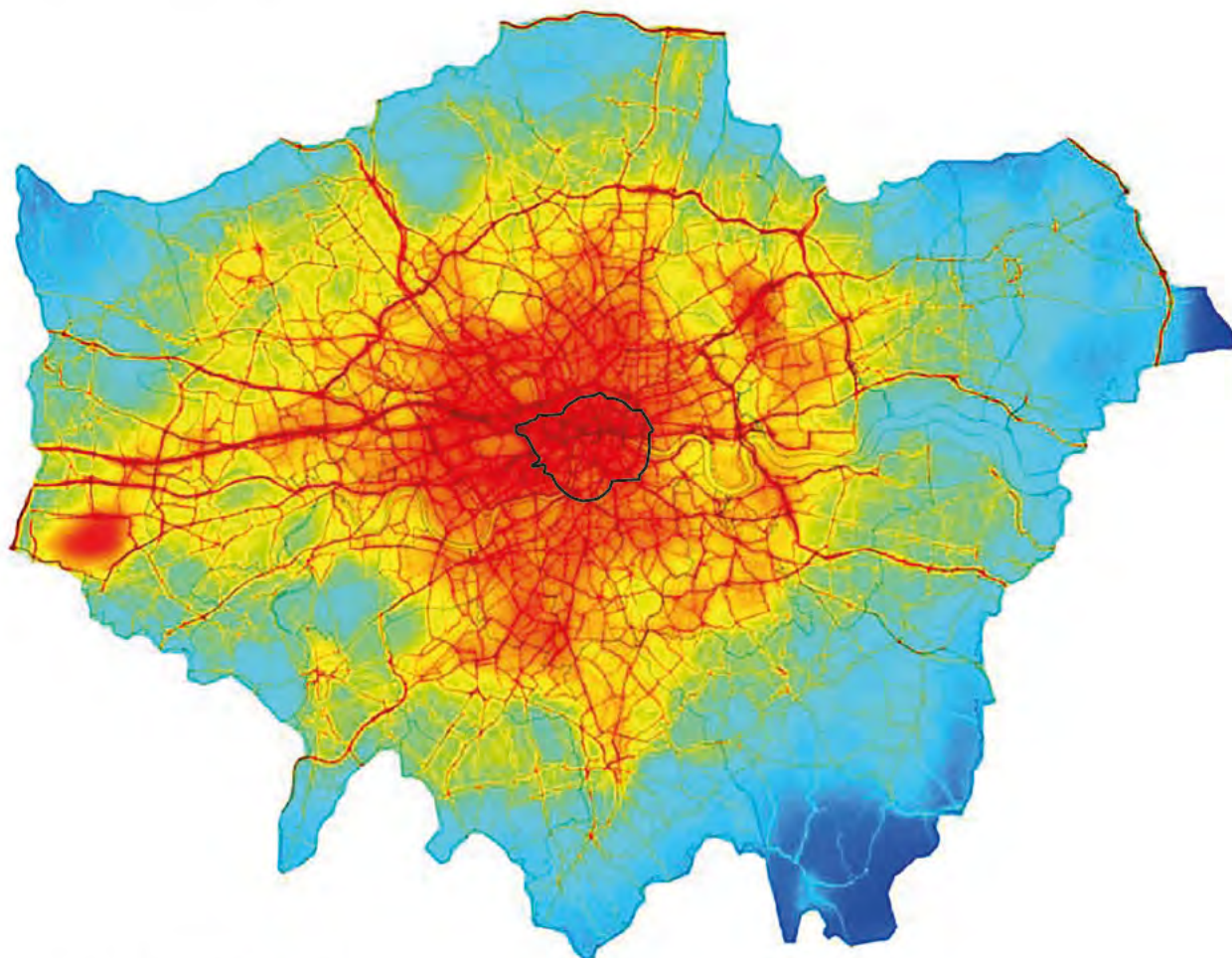


**Fig. 3 An extract adapted from a news article on the London congestion charge, published in 2018**

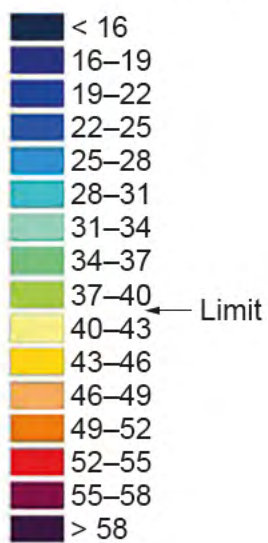
It has been 15 years since London's congestion charge was introduced to reduce congestion, improve bus services, make journey times more consistent for drivers and increase efficiency for those distributing goods and services throughout the city.

In 2006, Transport for London reported that the charge reduced traffic by 15 per cent and congestion – the extra time a trip would take because of traffic – by 30 per cent. This effect has continued. Traffic volumes in the charging zone are now nearly a quarter lower than a decade ago, allowing central London road space to be given over to cyclists and pedestrians.

Fig. 4 Air pollution in London in the form of nitrous oxide in 2003, before the congestion charge was introduced



**NO<sub>2</sub> (micrograms per cubic metre)**



← Limit

**Key:**

London congestion charge zone

Fig. 5 Air pollution in London in the form of nitrous oxide in 2016, after the congestion charge was introduced

Link to material: [https://i2.wp.com/metro.co.uk/wp-content/uploads/2019/05/LAEI2016\\_NO2\\_AnnualMean\\_2016\\_GreaterLondon\\_LARGE-2f24.jpg?quality=90&strip=all&zoom=1&resize=644%2C454&ssl=1](https://i2.wp.com/metro.co.uk/wp-content/uploads/2019/05/LAEI2016_NO2_AnnualMean_2016_GreaterLondon_LARGE-2f24.jpg?quality=90&strip=all&zoom=1&resize=644%2C454&ssl=1) Item removed due to third party copyright restrictions.

**NO<sub>2</sub> (micrograms per cubic metre)**



**Key:**

— London congestion charge zone

**BLANK PAGE**

---

# OCR

Oxford Cambridge and RSA

## Copyright Information

OCR is committed to seeking permission to reproduce all third-party content that it uses in its assessment materials. OCR has attempted to identify and contact all copyright holders whose work is used in this paper to avoid the issue of disclosure of answer-related information to candidates. All copyright acknowledgements are reproduced in the OCR Copyright Acknowledgements Booklet, which is produced for each series of examinations and is freely available to download from our public website ([www.ocr.org.uk](http://www.ocr.org.uk)) after the live examination series.

OCR has unwittingly failed to correctly acknowledge or clear any third-party content in this assessment material. OCR will be happy to correct its mistake at the earliest possible opportunity.

For queries or further information please contact the OCR Copyright Team, The Triangle Building, Shaftesbury Road, Cambridge CB2 8EA.

OCR is part of Cambridge University Press & Assessment, which is itself a department of the University of Cambridge.